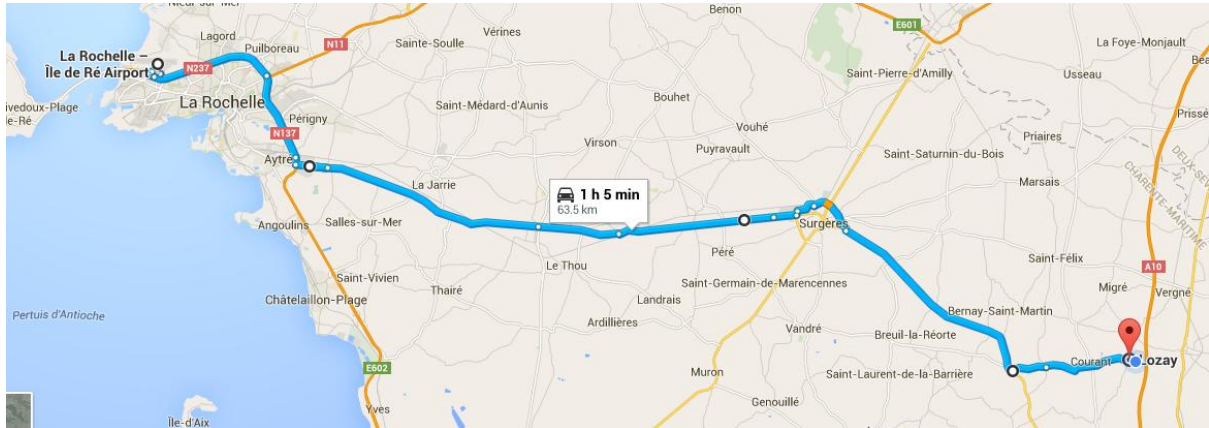


Directions to La Miellerie, Impasse des Abeilles, Puy Bardon, 17330, LOZAY

From La Rochelle / Ile de Re Airport

Welcome to the sunny Charente Maritime, your drive to La Miellerie should take you about an hour, traffic permitting (and not getting lost), the only traffic you should encounter will be around the La Rochelle ring road, if you have any problems give us a call on 0546240103 or 0642097235.



Once you leave the airport car park (there is only one road out of the airport) make sure you take the **left hand fork** when you approach the following junction.



Continue for a few hundred metres over the top of the dual carriageway



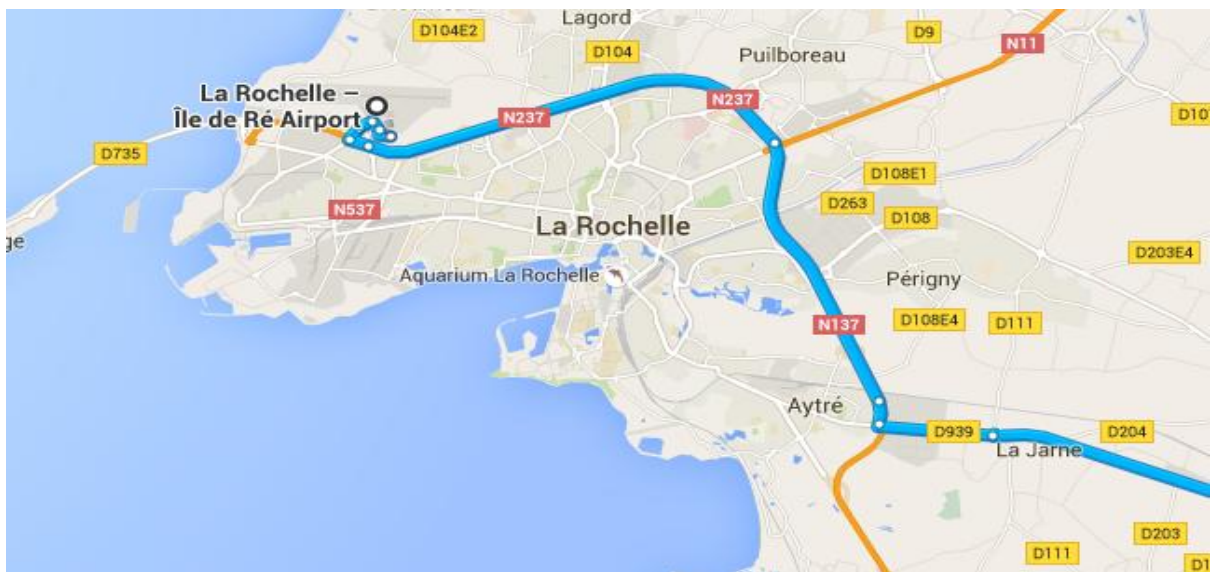
Then take the first left onto the La Rochelle ring road, the N237.



Signposted Toutes Directions (All Directions)



Follow this road for some 5 or 10 minutes, the road becomes the N137 after the turn off for the N11 but stay on this road for another 5 minutes or so.

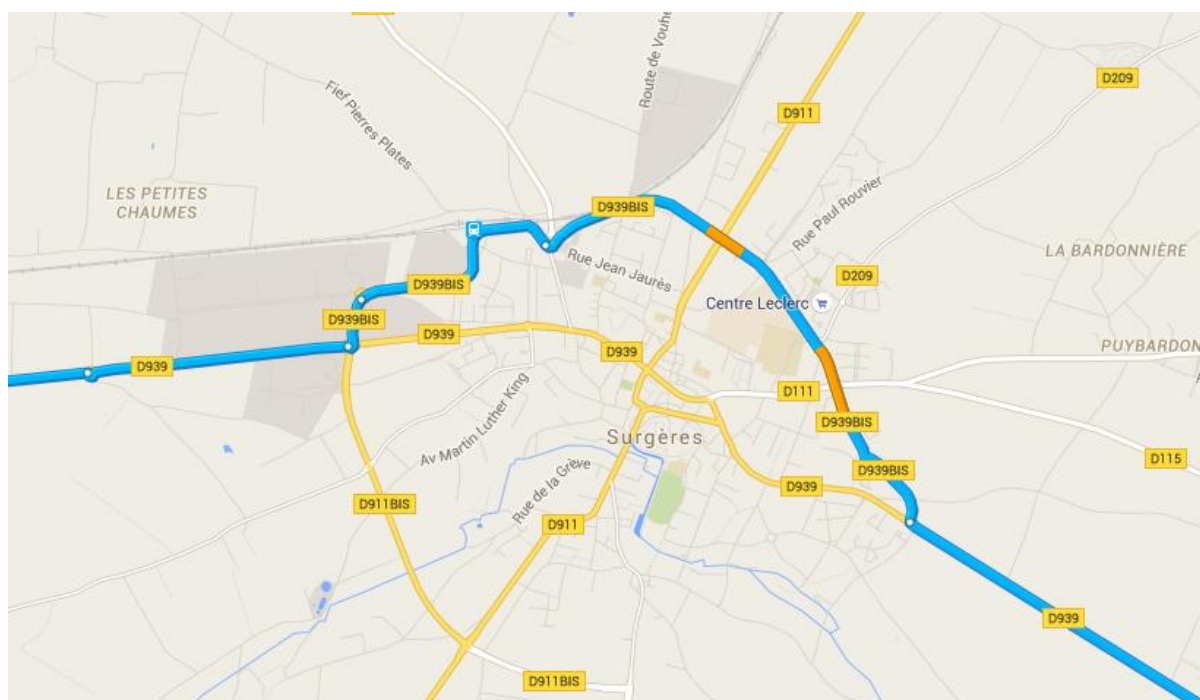


Take the turn off for the D939 sign posted for AYTRE and SURGERES, be careful as this slip road off is just after a slip road onto the bypass and sometimes there is a lot of traffic coming on. Stay in the right hand lane to make sure you don't miss the turning.



Follow the D939 for some 30 to 40 minutes, through numerous small villages, the main town you pass around is SURGERES. Be careful as there are a couple of funny turns, plenty of traffic lights and roundabouts but stay on the D939. If somehow you end up on the D911 this is the wrong way, basically the D939 heads West to East and the D911 heads North to South.

When you get to SURGERES you can either follow the D939 through the town or take the D939 BIS which goes around the town past the train station (Gare) as shown on the map below. My recommendation would be the D939 BIS.

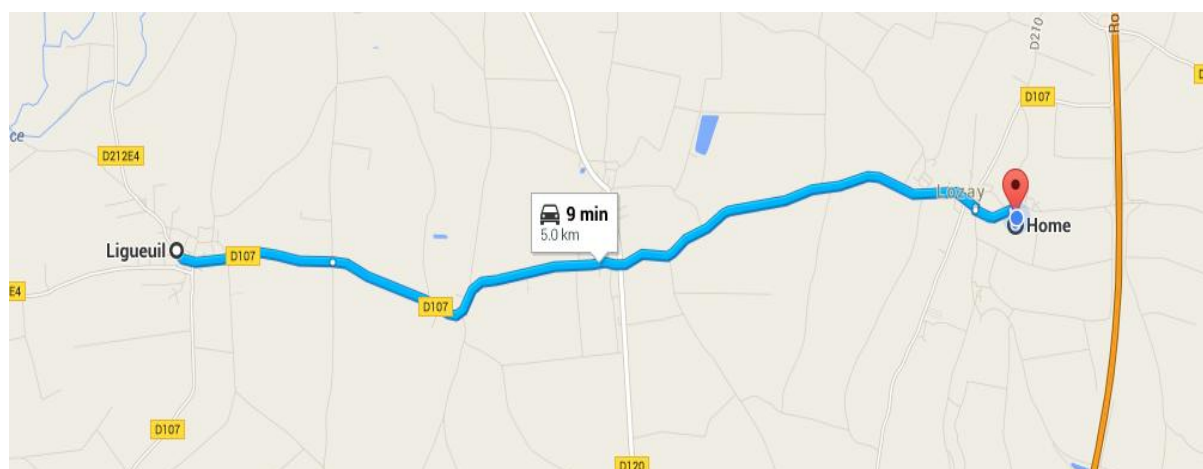


Continue on the D939 after SURGERES for some 10 to 15 minutes, passing SAINT-MARD, PARANCAY and then TOURNAY.

Immediately when you come out the village of TOURNAY there is a turn on your left onto a minor road signposted for the D212 E4 as below, take this turn and follow the road until you reach LIGUEUIL.



Continue straight through LIGUEUIL and follow the D107 for COURANT on the way you will pass the pretty little Chapelle of Saint Radegonde on your right (About 5 minutes drive).



After entering COURANT you will come to a crossroads (carrefour) go straight across the D120, heading for LOZAY.



Continue along the D107 until you reach the village of LOZAY (about 3 minutes drive).



Continue straight ahead when you enter the village of LOZAY, you will reach a crossroads with the Mairie straight in front of you (it's a slight offset to the right) but take the road ahead down the Rue de la Fontaine.



Continue down Rue de la Fontaine entering Puy Bardon



At the bottom you will see an old lavoir,



Behind and to the right of the lavoir you will see a road sign on the wall for Impasse des Abeilles (not straight behind which is Impasse des Ruches).



Our house is at the top on the right **Bienvenue a La Miellerie**